

Icons-Land

Get your icons from our land



Icons-Land

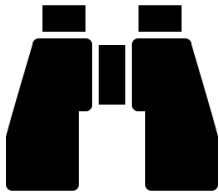
Metro Weather Vector Icons



Casual Icons



Barometer



Binoculars



Cloud1



Cloud2



Cloudy_Mostly_Hail1



Cloudy_Mostly_Hail2



Cloudy_Mostly_Rain1



Cloudy_Mostly_Rain2



Cloudy_Mostly_Snow1



Cloudy_Mostly_Snow2



Cloudy_Mostly1



Cloudy_Mostly2



Cloudy_Partly_Hail1



Cloudy_Partly_Hail2



Cloudy_Partly_Rain1




Cloudy_Partly_Rain2



Cloudy_Partly_Snow1



Cloudy_Partly_Snow2



Cloudy_Partly1



Cloudy_Partly2



Cloudy1



Cloudy2



Cyclone_NorthHemisphere



Cyclone_SouthHemisphere




Daytime_NA




Fog_Cloud



Fog_Clouds



Fog_Day1



Fog_Day2



Freezing_Rain



Funnel_Cloud




Hail_Heavy1



Hail_Heavy2



Hail_Occasional1



Hail_Occasional2



Hail1




Hail2



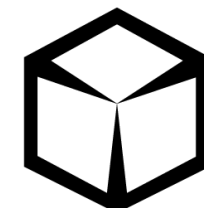
Hailstone



Humidity




Ice1




Ice2




Lightning




Moon_Phase_First_Quarter




Moon_Phase_Full




Moon_Phase_Last_Quarter




Moon_Phase_New




Moon_Phase_Waning_Crescent



Moon_Phase_Waning_Gibbous




Moon_Phase_Waxing_Crescent




Moon_Phase_Waxing_Gibbous



Moon1



Moon2




Moonrise_Arrow



Moonrise1



Moonrise2



Moonset_Arrow



Moonset1



Moonset2



Night_Clear_Few_Clouds1



Night_Clear_Few_Clouds2



Night_Cloudy_Mostly1



Night_Cloudy_Mostly2



Night_Cloudy_Partly_Hail1



Night_Cloudy_Partly_Hail2



Night_Cloudy_Partly_Rain1



Night_Cloudy_Partly_Rain2



Night_Cloudy_Partly_Snow1



Night_Cloudy_Partly_Snow2



Night_Cloudy_Partly1



Night_Cloudy_Partly2



Night_Fog1



Night_Fog2



Night_Hail_Occasional1



Night_Hail_Occasional2



Night_Hail1



Night_Hail2



Night_Rain_Occasional1



Night_Rain_Occasional2



Night_Rain1



Night_Rain2



Night_Snow_Occasional1



Night_Snow_Occasional2



Night_Snow1



Night_Snow2




Night_Thunderstorm1



Night_Thunderstorm2



Nighttime_NA



Pollen_Flower



Rain_Heavy1



Rain_Heavy2



Rain_Occasional1



Rain_Occasional2



Rain1



Rain2



Rainbow



Raindrop1



Raindrop2



Sleet_Showers1



Sleet_Showers2



Sleet1




Sleet2



Snow_Heavy1



Snow_Heavy2



Snow_Occasional1



Snow_Occasional2



Snow1




Snow2




Snowflake




Sunglasses




Sunny_Few_Clouds1




Sunny_Few_Clouds2



Sunny1



Sunny2




Sunrise_Arrow



Sunrise1



Sunrise2



Sunset_Arrow



Sunset1



Sunset2



Temperature_Celsius



Temperature_Fahrenheit



Thermometer



Thermometer_Air



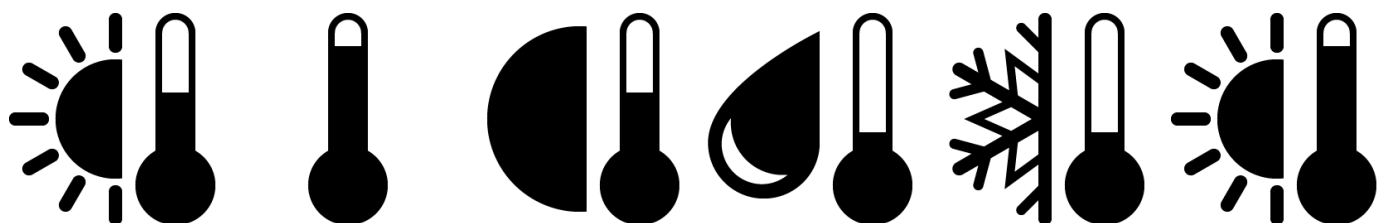
Thermometer_Air_Cold



Thermometer_Air_Hot



Thermometer_Cold



Thermometer_Day


Thermometer_Hot

Thermometer_Night

Thermometer_Raindrop

Thermometer_Snowflake

Thermometer_Sun



Thunderstorm_Heavy1


Thunderstorm_Heavy2

Thunderstorm_Occasional1

Thunderstorm_Occasional2

Thunderstorm1

Thunderstorm2



Umbrella1

Umbrella2

Vane_E1

Vane_E2

Vane_N1

Vane_N2



Vane_S1

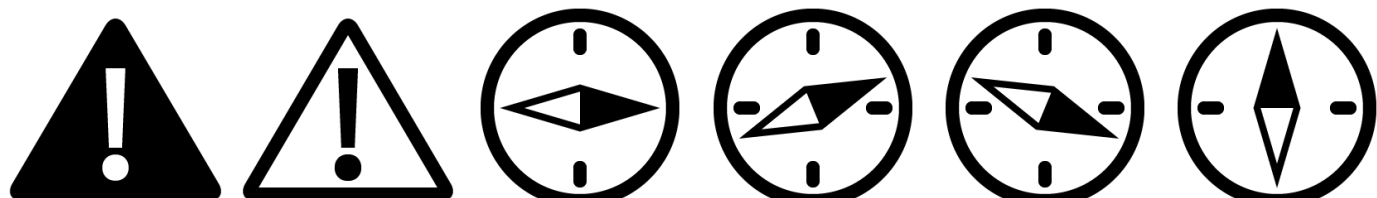
Vane_S2

Vane_W1

Vane_W2

Volcano_Ash

Volcano_Gases



Warning1


Warning2

Wind_Direction_E

Wind_Direction_ENE

Wind_Direction_ESE

Wind_Direction_N



Wind_Direction_NE

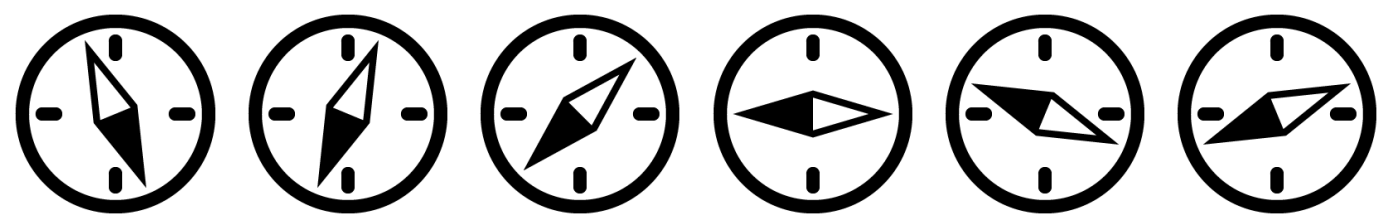
Wind_Direction_NNE

Wind_Direction_NNW

Wind_Direction_NW

Wind_Direction_S

Wind_Direction_SE



Wind_Direction_SSE


Wind_Direction_SSW

Wind_Direction_SW


Wind_Direction_W

Wind_Direction_WNW

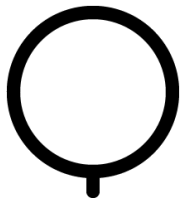
Wind_Direction_WSW



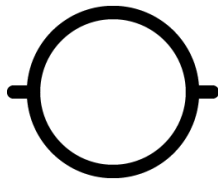
Professional Icons



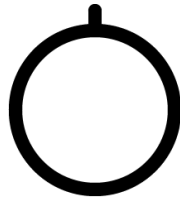
00_CloudDevelopment
NotObservedOrNotObservable




01_CloudsGenerallyDissolving
OrBecomingLessDeveloped



02_StateOfSky
OnTheWholeUnchange



03_CloudsGenerally
FormingOrDeveloping



04_VisibilityReduced
BySmoke



05_Haze




06_WidespreadDustInSuspension
InTheAirNotRaisedByWind



07_DustOrSand
RaisedByTheWind



08_WellDevelopedDust
WhirlsOrSandWhirls



09_DustStormOrSandstorm
WithinSight



10_Mist



11_PatchesOfShallowFog
NonDeeperThan6FeetOnLand




12_MoreOrLessContinuous
ShallowFogNonDeeperThan6FeetOnLand



13_LightingVisible
NoThunderHeard



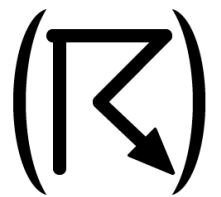
14_PrecipitationWithinSight
NonReachingTheGround



15_PrecipitationWithinSight
ReachingGround




16_PrecipitationWithinSight
ReachingGround



17_ThunderHeard
ButNoPrecipitation



18_SquallsWithinSight




19_FunnelCloudsTornadoes



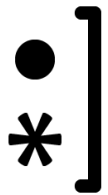
20_DrizzleNotFreezing
OrSnowGrainsNotFalling
AsShowersEnded



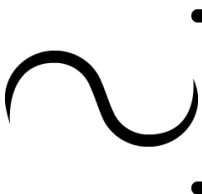
21_RainNotFreezing
NotFallingAsShowersEnded




22_SnowNotFalling
AsShowersEnded




23_RainAndSnowOrIce
PelletsNotFallingAsShowersEnded



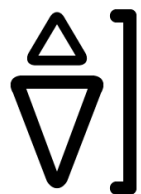
24_FreezingDrizzle
OrFreezingRain
NotFallingAsShowersEnded




25_ShowersOfRainEnded



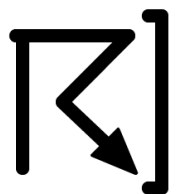
26_ShowersOfSnow
OrOfRainAndSnowEnded



27_ShowersOfHail
OrOfRainAndHailEnded




28_FogOrIceFogEnded



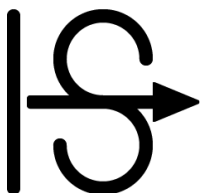
29_ThunderstormEnded




30_SlightOrModerate
DustStormOrSandstorm
Decreased



31_SlightOrModerate
DustStormOrSandstorm
NoChange




32_SlightOrModerate
DustStormOrSandstorm
BegunOrIncreased



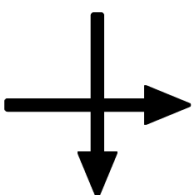
33_SevereDustStorm
OrSandstormDecreased



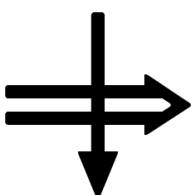
34_SevereDustStorm
OrSandstormNoChange




35_SevereDustStorm
OrSandstormBegunOrIncreased




36_SlightOrModerate
DriftingSnow



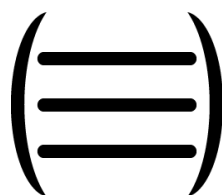
37_HeavyDriftingSnow



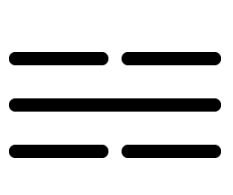
38_SlightOrModerate
BlowingSnow



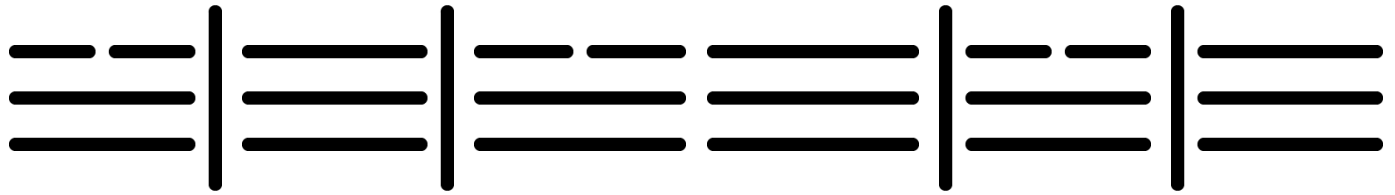
39_HeavyBlowingSnow



40_FogAtDistance



41_FogInPatches




42_FogSkyVisibleThinner 43_FogSkyObscuredThinner 44_FogSkyVisibleNoChange 45_FogSkyObscured NoChange 46_FogSkyVisible BegunOrThicker 47_FogSkyObscured BegunOrThicker




48_FogDepositing RimelceSkyVisible 49_FogDepositing RimelceOrlceFogSkyObscured 50_DrizzleNotFreezing IntermittentSlight 51_DrizzleNotFreezing ContinuousSlight 52_DrizzleNotFreezing IntermittentModerate 53_DrizzleNotFreezing ContinuousModerate




54_DrizzleNotNotFreezing IntermittentHeavy 55_DrizzleNotFreezing ContinuousHeavy 56_DrizzleFreezingSlight 57_DrizzleFreezing ModerateOrHeavy 58_DrizzleAndRainSlight 59_DrizzleRainModerateOrHeavy



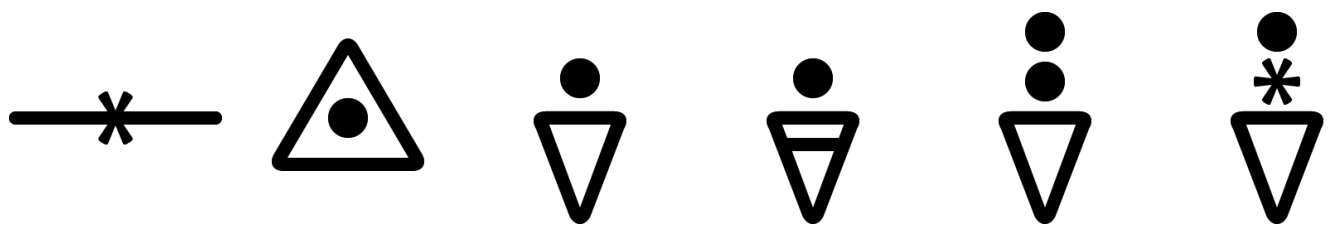
60_RainNotFreezing IntermittentSlight 61_RainNotFreezing ContinuousSlight 62_RainNotFreezing IntermittentModerate 63_RainNotFreezing ContinuousModerate 64_RainNotFreezing IntermittentHeavy 65_RainNotFreezing ContinuousHeavy



66_RainFreezingSlight 67_RainFreezing ModerateOrHeavy 68_RainOrDrizzleSnowSlight 69_RainOrDrizzleSnow ModerateOrHeavy 70_IntermittentFall OfSnowflakesSlight 71_ContinuousFallOf SnowflakesSlight



72_IntermittentFall OfSnowflakesModerate 73_ContinuousFall OfSnowflakesModerate 74_IntermittentFall OfSnowflakesHeavy 75_ContinuousFall OfSnowflakesHeavy 76_IceNeedles 77_SnowGrains



78_IsolatedStar SnowCrystals 79_IcePelletsSleet 80_RainShowersSlight 81_RainShowers ModerateOrHeavy 82_RainShowersViolent 83_ShowersOfRain AndSnowMixedSlight



84_ShowerOfRainAndSnow
MixedModerateOrHeavy



85_SnowShowersSlight



86_SnowShowers
ModerateOrHeavy



87_ShowerOfSnow
PelletsOrSmallHailSlight



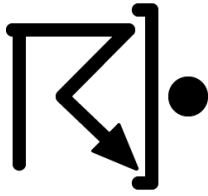
88_ShowerOfSnowPellets
OrSmallHailModerateOrHeavy



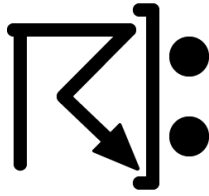
89_ShowerOfHailSlight



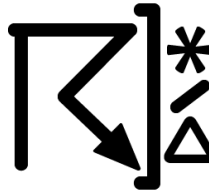
90_ShowerOfHail
IModerateOrHeavy



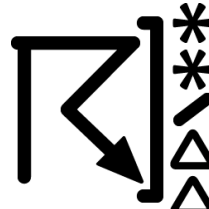
91_Thunderstorm
Finished_RainSlight



92_ThunderstormFinished_
RainModerateOrHeavy



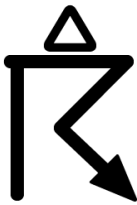
93_ThunderstormFinished_
SnowOrRainAndSnow
MixedOrHailSlight



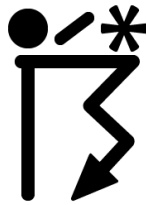
94_ThunderstormFinished_
SnowOrRainAndSnow
MixedOrHailSlight



95_ThunderstormSlight
OrModerate_RainAndOrSnow



96_ThunderstormSlight
OrModerate_Hail



97_ThunderstormHeavy_
RainAndOrSnow



98_Thunderstorm_
DustStormOrSandstorm



99_ThunderstormHeavy_
_Hail




Clouds_High1_
FilamentsOfCirrus



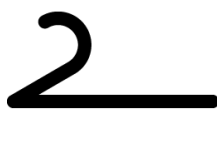
Clouds_High2_
DenseCirrus



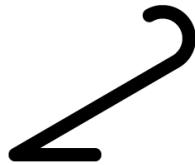
Clouds_High3_Dense
CirrusFromCumulonimbus



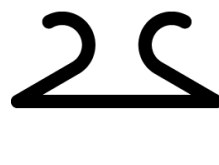
Clouds_High4_Cirrus
ProgressivelyInvadingTheSky



Clouds_High5_Cirrostratus
Increasing
ButBelow45Flevation




Clouds_High6_Cirrostratus
Increasing
AndAbove45Flevation



Clouds_High7_Cirrostratus
CoveringTheWholeSky



Clouds_High8_Cirrostratus
NotInvadingOrCoveringTheSky




Clouds_High9_
Cirrocumulus




Clouds_Low1_
CumulusWithLittle
VerticalExtent



Clouds_Low2_
CumulusOfModerate
OrStrongDevelopment



Clouds_Low3_
CumulonimbusWithoutAnvil



Clouds_Low4_
Stratocumulus
FromSpreadingOutOfCumulus



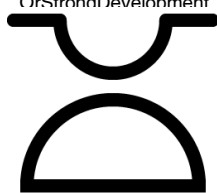
Clouds_Low5_Stratocumulus
NotFromSpreading
OutOfCumulus



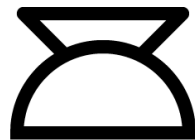
Clouds_Low6_Stratus



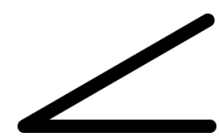
Clouds_Low7_Stratus
FractusAndOrCumulus
FractusBadWeather




Clouds_Low8_Cumulus
AndStratocumulus
AtDifferentHeiht



Clouds_Low9_
CumulonimbusWithAnvil




Clouds_Mid1_
ThinAltostratus



Clouds_Mid2_
ThickAltostratusOrNimbostratus




Clouds_Mid3_
SemiTransparentAltocumulus



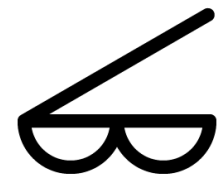
Clouds_Mid4_
AltocumulusContinually
ChangingShape



Clouds_Mid5_
AltocumulusProgressively
InvadingTheSky



Clouds_Mid6_
AltocumulusFromSpreading
OutOfCumulus



Clouds_Mid7_
AltocumulusInLayers
OrWithAltostratusOrNimbostratus



Clouds_Mid8_
AltocumulusWithTufts
OrSproutings

